

Resolution # 2011-1

**RESOLUTION TO ESTABLISH WARD BOUNDARIES
TO REFLECT POPULATION CHANGES
ACCORDING TO THE 2010 CENSUS OF POPULATION
MARQUETTE COUNTY**

WHEREAS, following the 2010 Census of Population municipalities are required to adjust the boundaries for those wards which have either gained or lost population and as a result no longer fit with the statutory population ranges; and

WHEREAS, municipalities are required to make a good faith effort to accommodate the tentative plan submitted by the county.

NOW, THEREFORE, BE IT RESOLVED that the Town of Springfield does hereby recognize the population of wards as follows:

Supervisory District No. <u>1</u>	Ward <u>1</u> -- Population of <u>830</u>
Supervisory District No. <u> </u>	Ward <u> </u> -- Population of <u> </u>
Supervisory District No. <u> </u>	Ward <u> </u> -- Population of <u> </u>

BE IT FURTHER RESOLVED that the Town Board of Springfield does hereby adopt the ward plan according to the attached map and listing of census blocks.

BE IT FURTHER RESOLVED that the municipal clerk is required to forward a copy of the ward plan to the county within five days after the municipality has enacted or adopted an ordinance or resolution creating wards in accordance with the tentative county supervisory redistricting plan.

DATED: 7-13-11

BOARD SIGNATURES:

Terry Janby Chairman
Bene Hoke Sup. 1

ATTESTED: Debra Kunitz
CLERK

2011 Proposed Supervisory Districts

Marquette County, Wisconsin

District 1, Population = 913

Robert Goldsmith, Sr.

The entire Town of Springfield and WARD 1 of the Town of Newton which lies West of 7TH Court and County Trunk Highway "JJ".

District 2, Population = 948

Shirley Floeter

The entire Town of Crystal Lake and WARD 2 of the Town of Newton which lies East of 7TH Court and County Trunk Highway "JJ".

District 3, Population = 853

Gerald Hebert II

The entire Village of Neshkoro and WARD 1 of the Town of Neshkoro which lies North of Duck Creek Avenue and County Trunk Highway "DD".

District 4, Population = 991

Robin Buchholz

WARD 1 of the Town of Westfield beginning at the Southwest corner of the Town of Westfield, North along the west line of the Town of Westfield to the Northwest corner thereof, East along the North line of the Town of Westfield to the Westfield Village limits, Southerly and Easterly along the Village limits to the Southwest corner thereof, East along the village limits to County Trunk Highway "J", Southerly along County Trunk Highway "J" to the South line of Westfield Township, West along the south Town line to the Southwest corner thereof. WARD 2 of the Village of Westfield beginning at the intersection of the Village limits and the Westfield Creek, Northerly along the Westfield Creek to 5TH St., East along 5TH ST. to Thomas St., South along Thomas St. to 7TH St., East along 7TH St. to the village limits, South and West along the east and south Village limits lines to the Southwest corner thereof, North along the Village limit to the Westfield Creek.

District 5, Population = 933

Lyle Snyder

WARD 1 of the Village of Westfield which lies West and North of the Westfield Creek, North of 5TH St., East of Thomas St. and North of E. 7TH St.

District 6, Population = 986

Marvin Groskreutz

The entire Town of Harris and WARD 2 of the Town of Westfield which lies East and South of County Trunk Highway "J" and that portion East of County Trunk Highway "J", North of Edgewood Ct. and West of the Village of Westfield limits.

District 7, Population = 934

Howard Zellmer

The entire Town of Shields and WARD 1 of the Town of Montello which lies East and South of the corporate limits of the City of Montello and East of State Trunk Highway "22" within the Town of Montello.

District 8, Population = 828

Mike Raddatz

The entire Town of Mecan and WARD 2 of the Town of Neshkoro which lies South of Duck Creek Avenue and County Trunk Highway "DD".

District 9, Population = 956

Sherwin Lloyd

The entire Village of Oxford and WARD 1 of the Town of Oxford which lies North of State Trunk Highway "82", West of County Trunk Highway "J" and North of Fern Rd. and East of 6TH Rd.

District 10, Population = 894

Tom Bowman

WARD 2 of the Town of Oxford which lies South of State Trunk Highway "82" and the Village of Oxford limits, East of County Trunk Highway "J", South of Fern Rd. excluding east of 6TH Rd. North of State Trunk Highway "82". WARD 1 of the Town of Packwaukee which lies South of State Trunk Highway "23" West of 8TH DR., West of 8TH DR., County Trunk Highway "C" and Wisconsin St. to Lake St., South of Lake St. and North and West of Buffalo Lake and the Fox River.

District 11, Population = 864

Daniel Klawitter

WARD 2 of the Town of Packwaukee which lies North of State Trunk Highway "23", East of 8TH Dr., West of 8TH Dr., County Trunk Highway "C" and Wisconsin St. to Lake St., East to the end of Lake St., South to Buffalo Lake, South and West along Buffalo Lake and the Fox River to the Town of Packwaukee line, east along the Town of Packwaukee line to 10TH Rd., north along 10TH Rd. to County Trunk Highway "D", east along County Trunk Highway "D" to County Trunk Highway "K", East along County Trunk Highway "K" to the Town of Montello Line; bounded on the east by the Town of Montello line; bounded on the north by the Town of Packwaukee line.

District 12, Population = 847

Jon Sheller

Wards 1 and 2 of the City of Montello and part of Ward 2 of the Town of Montello which lies between the South shore of Buffalo Lake and the Easterly shore of Montello Lake.

District 13, Population = 924

Frank Breitenbach

WARDS 3 and 4 of the City of Montello and part of Ward 2 of the Town of Montello which lies West of State Trunk Highway "22" and East of the Easterly shore of Montello Lake.

District 14, Population = 885

Robert Miller

WARD 2 of the Town of Buffalo bounded on the south and east by the County line; on the north by the Town of Montello line; on the west by a line beginning on the east side of 15TH Rd. and the County line, northerly along 15TH Rd., 17TH Rd., State Trunk Highway "22" to Gem Rd., northerly along Gem Rd. to 14TH Rd., westerly along 14TH Rd. to the Town of Packwaukee line, north along the Town of Packwaukee line to the Town of Montello line. WARD 3 of the Town of Montello bounded on the east by State Trunk Highway "22", on the south and west by the Town of Montello lines; on the North by Buffalo Lake and the City of Montello.

District 15, Population = 844

John Johnston

The Entire Town of Douglas and WARD 2 of the Town of Moundville which lies South of State Trunk Highway "23" and West of County Trunk Highway "CX".

District 16, Population = 901

Paul Wade

The entire Village of Endeavor and WARD 1 of the Town of Moundville which lies North of State Trunk Highway "23" and East of County Trunk Highway "CX".

District 17, Population = 903

Jan Banicki

WARD 1 of the Town of Buffalo which is bounded on the west by Buffalo Lake and the Fox River; on the east by a line beginning on the South side of Gem Rd. and the West side of State Trunk Highway "22", southerly along the west lines of State Trunk Highway "22", 17TH Rd., 15TH Rd. to the south County line; on the north by a line beginning on the South side of Gem Rd. and the West side of State Trunk Highway "22", westerly along Gem Rd. to 14TH Rd., westerly along 14TH Rd. to the Town of Packwaukee line, southerly along the Town of Packwaukee line to the Town of Buffalo line, West along the Town of Buffalo line to Buffalo Lake and the Fox River; on the south by the County line. WARD 3 of the Town of Packwaukee which is bounded on the east by the Town of Montello line; on the south by the Town of Packwaukee line; on the north by County Trunk Highway "K"; on the west by a line beginning on the west side of 10TH Rd. and the Town of Packwaukee line, northerly along 10TH Rd. to County Trunk Highway "D", east along County Trunk Highway "D" to 11TH DR., north to County Trunk Highway "K".

Buffalo, Population = 1221

Ward 1 = 709; Ward 2 = 512

Crystal Lake, Population = 484

Douglas, Population = 725

Harris, Population = 790

Mecan, Population = 686

Montello, Population = 1033

Ward 1 = 384; Ward 2 = 276; Ward 3 = 373

Moundville, Population = 552

Ward 1 = 433; Ward 2 = 119

Neshkoro, Population = 561

Ward 1 = 419; Ward 2 = 142

Newton, Population = 547

Ward 1 = 83; Ward 2 = 464

Oxford, Population = 885

Ward 1 = 349; Ward 2 = 536

Packwaukee, Population = 1416

Ward 1 = 358; Ward 2 = 864; Ward 3 = 194

Springfield, Population = 830

Westfield, Population = 866

Ward 1 = 670; Ward 2 = 196

Village of Endeavor, Population = 468

City of Montello, Population = 1495

Ward 1 = 370; Ward 2 = 362; Ward 3 = 384; Ward 4 = 379

Village of Neshkoro, Population = 434

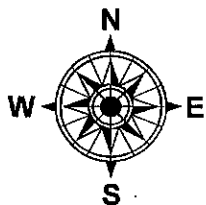
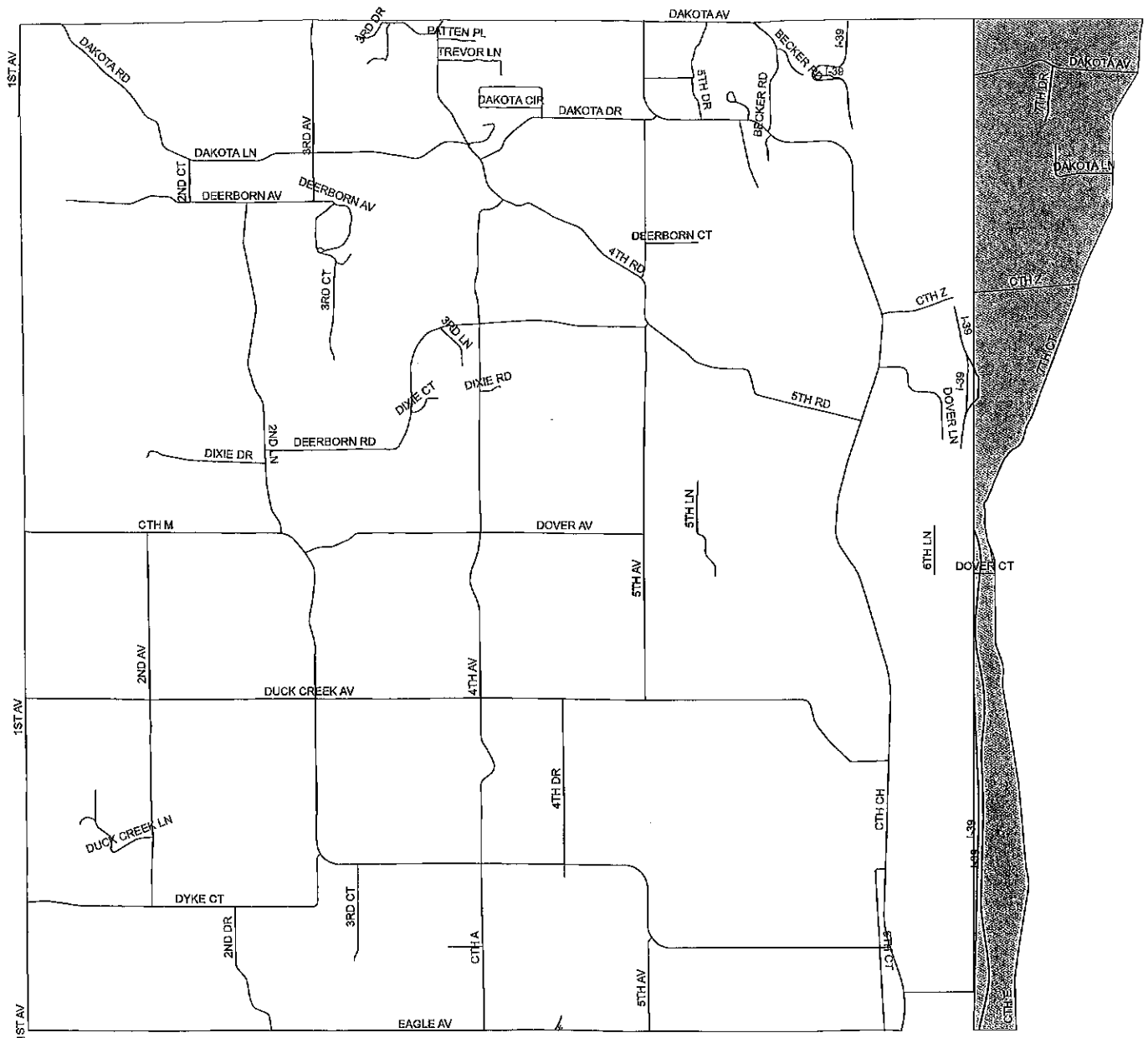
Village of Oxford, Population = 607

Village of Westfield, Population = 1254

Ward 1 = 933; Ward 2 = 321


MARQUETTE COUNTY, WISCONSIN

2011 PROPOSED SUPERVISORY DISTRICT 1



Legend

- Roads
- Town of Springfield
- Ward 1 Newton



OFFICE OF
COUNTY CLERK of MARQUETTE COUNTY

Donna J. Seddon, County Clerk

77 W. Park Street, Suite 107

P.O. Box 186, Montello, WI 53949

Phone: (608) 297-3016 Fax: (608) 297-7606

dseddon@co.marquette.wi.us

June 3, 2011

Chairman Terry Janke
Town of Springfield
N7603 County Rd. M
Westfield, WI. 53964

Dear Terry,

The Marquette County Board of Supervisors passed a tentative supervisory redistricting plan based on the 2010 census. The plan now requires township action and approval of your supervisory wards.

Municipalities are allowed 60 days to adjust the plan and adopt a resolution describing ward boundary lines. The county would like to complete the redistricting with a public hearing no later than August 16th to meet state requirements. I have enclosed a sample resolution that you may use if you wish. Your municipality will be required to publish a Type A notice for two weeks and hold a public hearing followed by a municipal meeting to adopt the resolution. A copy of the signed resolution must be sent to my office. If you feel that the boundary lines adopted by the county need to be adjusted, please contact my office immediately.

The enclosed map and description of your supervisory ward boundaries is based upon 2010 Census data and input received at the public hearing held on May 17, 2011. As a result, changes to this plan are expected to be minimal.

Please contact me if you have any questions. I will be available to assist you at any time. If you wish to view the plan in more detail, please contact Jerry Smart, County Surveyor, at 297-3028. We will be happy to meet with you and discuss any issues you or other town officials may have.

Sincerely,

Donna J. Seddon
Marquette County Clerk

Enc.